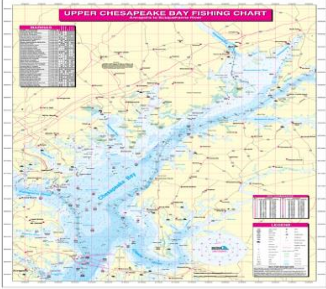







2021 B.A.S.S. Nation Kayak Series
 Upper Chesapeake Bay
 Northeast, MD (Cecil County)
 August 7, 2021

Pre event Info

<p>Fishery Information: Upper Chesapeake Bay Official Practice: August 2-6 Competition: August 7</p> 	<p>Angler Registration: August 6 - Time TBD Angler Meeting: TBD Location: TBD –</p>	<p>Fishing License: Maryland Chesapeake Bay & Coastal Sport License Required http://www.dsd.state.md.us/DSDHome.html <i>Electronic copies accepted.</i></p> <p style="text-align: center;">SEE BACK PAGE For more info</p>
---	---	--

Tournament Info

<p>Take Offs: Launch Time: 5:30 am Lines in: 5:45 am Any public ramp or public access area.</p> 	<p>Lines Out: Lines out 2:00 pm Photo submissions by: 2:30 pm Check In by: 3:30 Awards: 4:00pm</p> 	<p>Housing Headquarters: TBD</p> 
---	---	--



Additional Info

- **Entry Fee: \$250**
- **Entry Deadline July 22, 2021:** Online entry and payment due.
- **Registration and payment link:**
<http://ssl.palmcoastd.com/app/bass/registration/kayak/2021>
- **Tournament Waters: Maryland and Pennsylvania waters only of the** Upper Chesapeake Bay and any creeks and canals connecting to Upper Chesapeake Bay. Only water accessible from the main body of the bay will be considered accessible. Only that water open to ALL public fishing will be considered tournament waters. Any waters closed to public fishing will be close to this tournament's contestants. Must launch from a public ramp or public access area. **In the Susquehanna River, the north boundary is the Conowingo Dam. In the Big and Little Elk River the North boundary is the south side of the HWY 40 bridge. In Back Creek the east boundary is the west side of the HWY 213 bridge, the south boundary in the Bay is the north side of the Chesapeake Bay Bridge (HWY 50). The Aberdeen Proving Grounds Area including the entire East shore of the Bush River and all of swan creek (point to point) is off limits.**
- **Launching:** May not launch (leave shore) prior to 5:30 am
- **Scoring:** The five longest verified lengths will be totaled for the anglers score. Bass must measure larger than 12" in length. Only the Black Bass Species consisting of the following: Largemouth, Spotted, Guadalupe, Shoal and Smallmouth bass and any hybrid of the above are accepted species.
- **Fishing License:** Maryland Chesapeake Bay & Coastal Sport License Required
<http://www.dsd.state.md.us/DSDHome.html>
- **Measuring device approval:** Measuring devices must be brought to and approved at the registration and angler meeting.
- **Additional Housing or area info:**